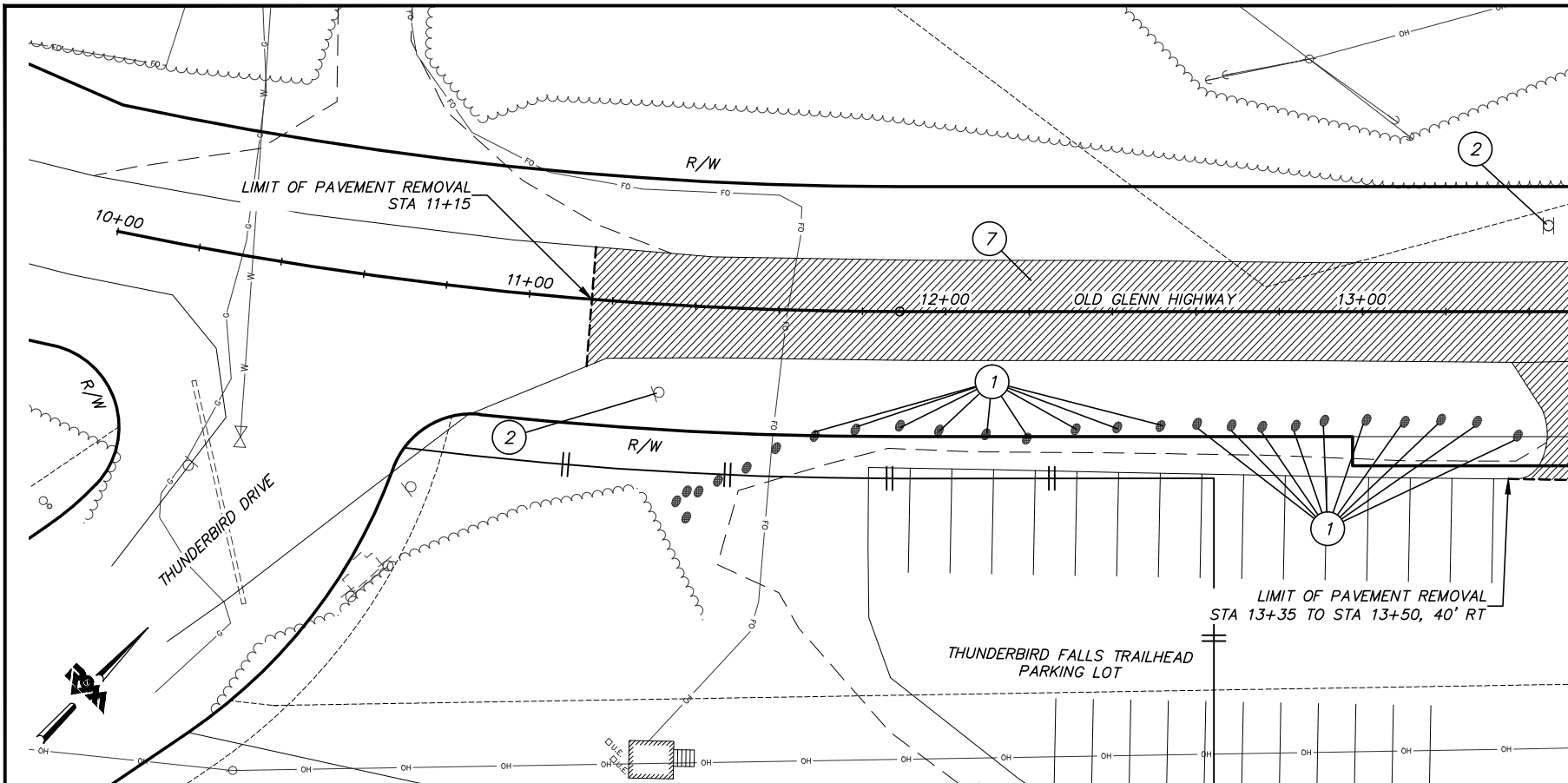


File Location: Z:\project\2001.01 MOA_PME Replacement of Eklutna Bridge\Civil\ACAD\2001.01-D-Demo Plan.dwg

Plotted: 6/6/2014 10:35 AM



DEMOLITION LEGEND:

- ① REMOVE & RELOCATE DECORATIVE BOULDER (NOTE 4)
- ② REMOVE SIGN
- ③ REMOVE GUARDRAIL
- ④ REMOVE CONCRETE JERSEY BARRIER
- ⑤ CLEARING & GRUBBING
- ⑥ REMOVE BRIDGE
- ⑦ LIMITS OF PAVEMENT REMOVAL

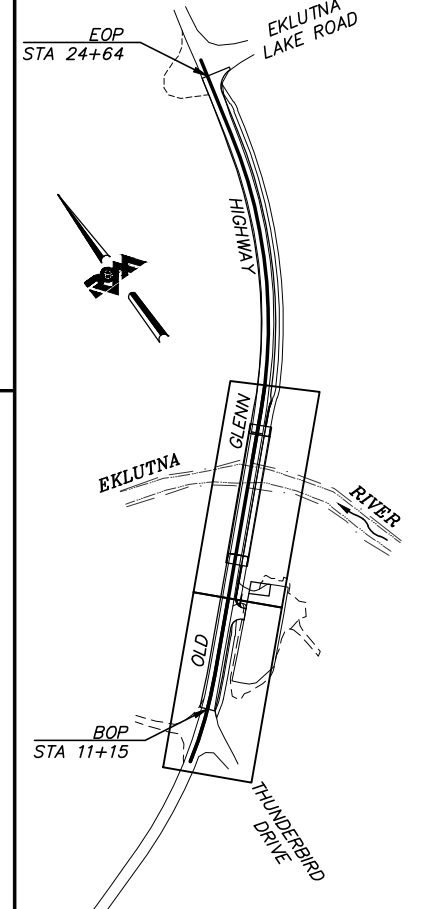
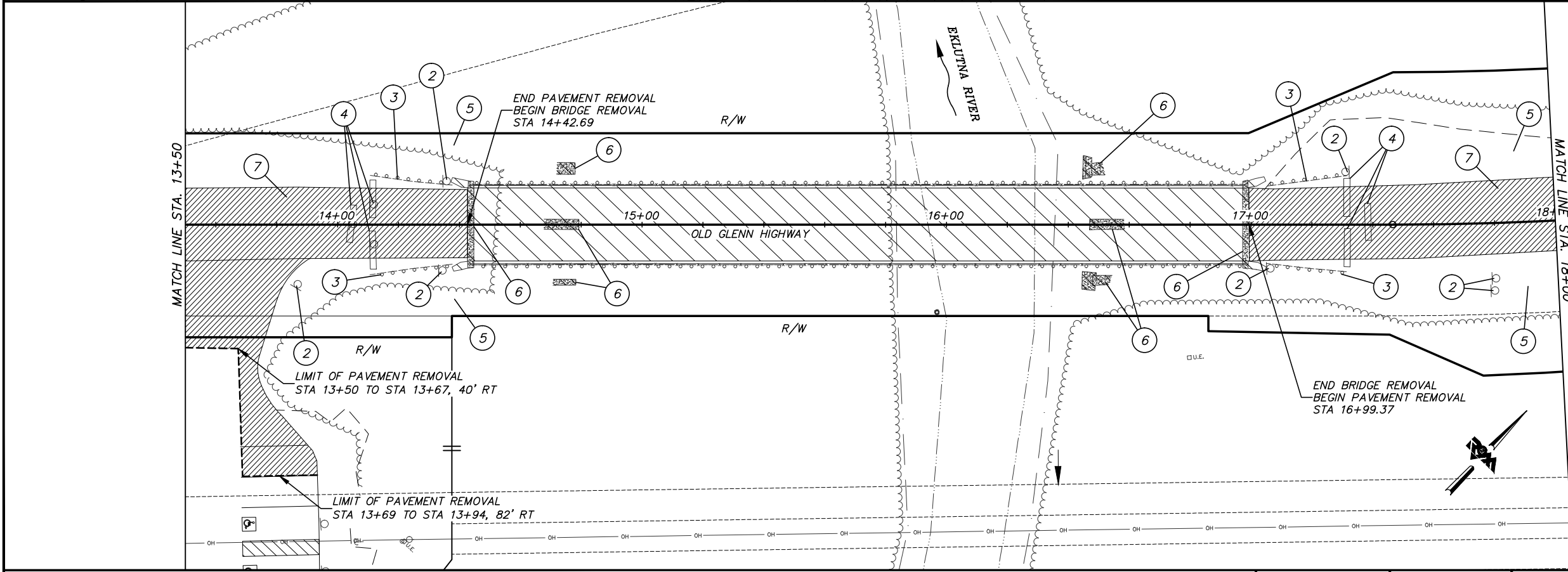
DEMOLITION NOTES:

1. CLEARING & GRUBBING LIMITS SHALL BE APPROVED BY THE ENGINEER PRIOR TO START OF CLEARING OPERATIONS. TREES NOT FLAGGED FOR REMOVAL SHALL BE PROTECTED IN PLACE AND NO SEPARATE PAYMENT WILL BE MADE.
2. PROVIDE ALTERNATIVE ACCESS AT ALL TIMES DURING REMOVAL AND RECONSTRUCTION OF THUNDERBIRD FALLS TRAILHEAD PARKING LOT.
3. REMOVAL OF EXISTING ITEMS INCLUDING, BUT NOT LIMITED TO BARRICADES, SIGNS, WOOD POSTS, ETC. SHALL BE INCIDENTAL TO THE CONTRACT AND NO SEPARATE PAYMENT SHALL BE MADE.
4. SALVAGE OF EXISTING SIGNS SHALL BE INCIDENTAL TO THE CONTRACT AND NO SEPARATE PAYMENT SHALL BE MADE.
5. SEE THUNDERBIRD FALLS TRAILHEAD PARKING LOT GRADING PLAN FOR PAVEMENT AND STRIPING REMOVAL AND BOULDER PLACEMENT.



**BEFORE YOU DIG
CALL FOR FREE
UNDERGROUND
LOCATION**

LOCATE CALL CENTER OF ALASKA
STATEWIDE 800-478-3121 WILL
NOTIFY SUBSCRIBED UTILITIES ONLY.
OTHER UTILITIES NEED TO BE
CONTACTED INDIVIDUALLY.




KEYMAP

**65% DESIGN
JUNE 2014**



FIELD BOOKS	BM NO.	LOCATION	ELEV.	DATA	DRAWN BY	CHECKED BY	DATA	DRAWN BY	CHECKED BY	REV	DATE	DESCRIPTION	BY	REV	DATE	DESCRIPTION	BY	
DESIGN				BASE			TELEPHONE											
STAKING				TOPOGRAPHY			ELECTRIC											
ASBULT				PROFILE			CABLE TV											
CONTRACTOR				SANITARY SEWER			DESIGN											
INSPECTOR				STORM SEWER			QUANTITIES											
CONSTRUCTION RECORD				WATER			MUN. FINAL CHK.											
				GAS														

R&M Consultants, Inc.
9101 Vanguard Drive
Anchorage, Alaska 99507
907 522 1707 voice
907 522 3404 fax
www.rmconsult.com



PROJECT MANAGEMENT AND
ENGINEERING DIVISION

12-40
EKLUTNA RIVER BRIDGE REPLACEMENT AT OLD GLENN HWY
THUNDERBIRD DRIVE TO EKLUTNA LAKE ROAD

DEMOLITION PLAN

BOP TO STA 18+00

SCALE H: 1:20 DATE 6/6/14 GRID NW1965 SHEET 8 of 44
V: 1:10 ACCT. NO.

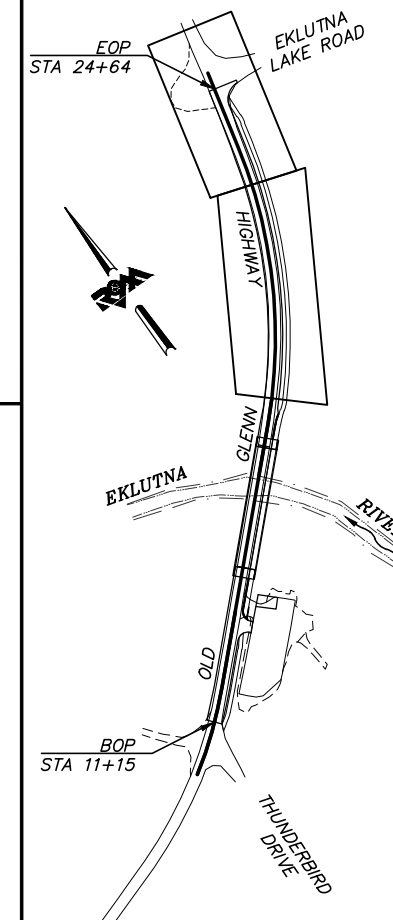
File Location: Z:\project\2001.01 MOA_PME Replacement of Eklutna Bridge\Civil\ACAD\2001.01-D-Demo Plan.dwg

Plotted: 6/6/2014 10:35 AM




**BEFORE YOU DIG
CALL FOR FREE
UNDERGROUND
LOCATION**

LOCATE CALL CENTER OF ALASKA
STATEWIDE 800-478-3121 WILL
NOTIFY SUBSCRIBED UTILITIES ONLY.
OTHER UTILITIES NEED TO BE
CONTACTED INDIVIDUALLY.

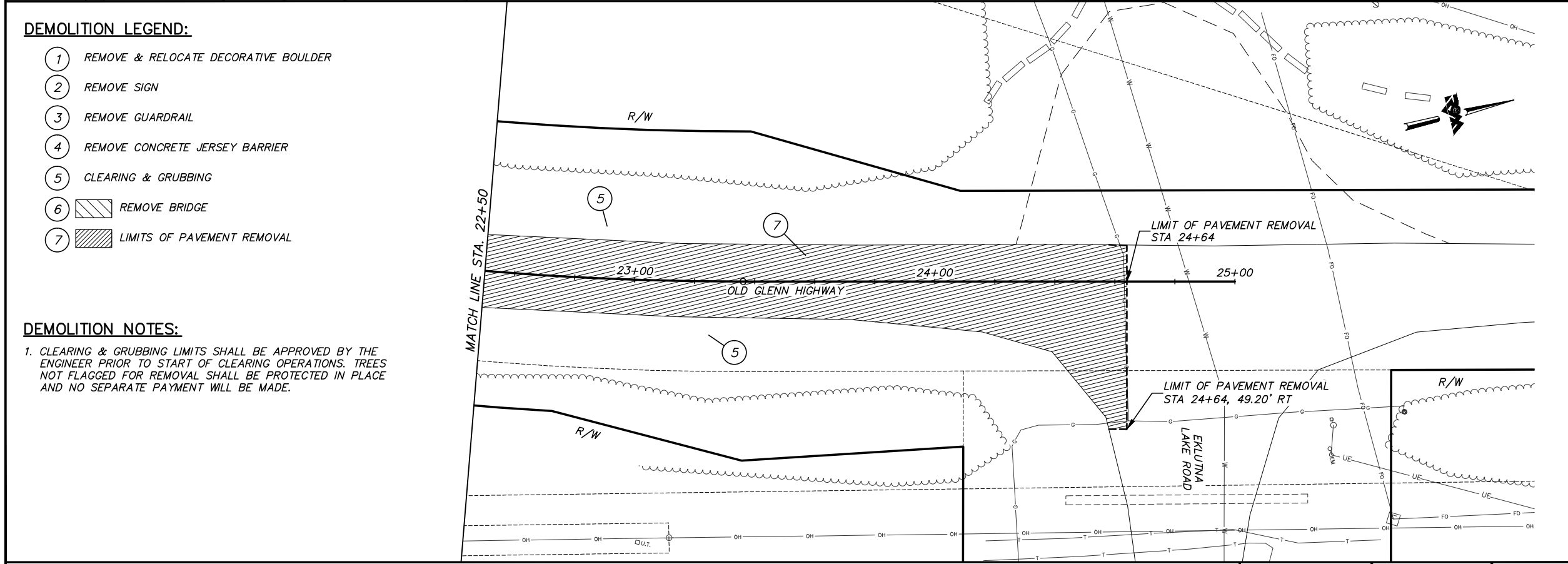
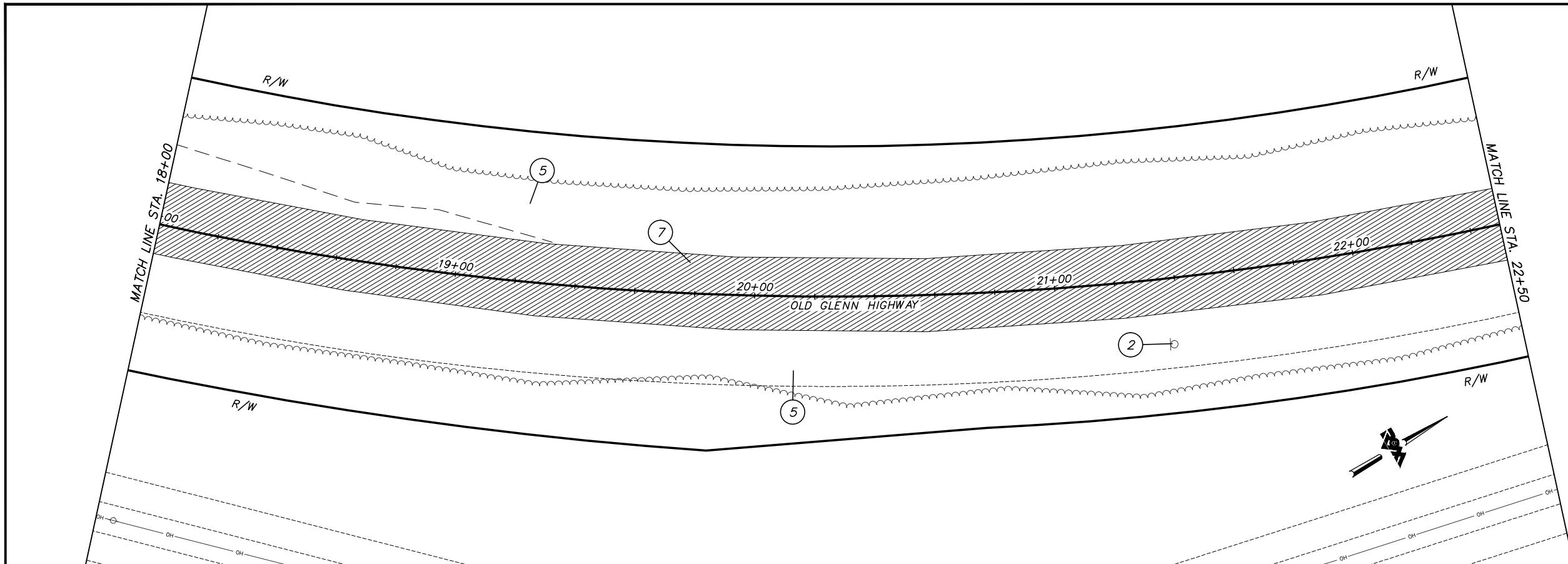


KEYMAP

**65% DESIGN
JUNE 2014**



SCALE IN FEET



DEMOLITION LEGEND:

- ① REMOVE & RELOCATE DECORATIVE BOULDER
- ② REMOVE SIGN
- ③ REMOVE GUARDRAIL
- ④ REMOVE CONCRETE JERSEY BARRIER
- ⑤ CLEARING & GRUBBING
- ⑥ REMOVE BRIDGE
- ⑦ LIMITS OF PAVEMENT REMOVAL

DEMOLITION NOTES:

1. CLEARING & GRUBBING LIMITS SHALL BE APPROVED BY THE ENGINEER PRIOR TO START OF CLEARING OPERATIONS. TREES NOT FLAGGED FOR REMOVAL SHALL BE PROTECTED IN PLACE AND NO SEPARATE PAYMENT WILL BE MADE.

FIELD BOOKS	BM NO.	LOCATION	ELEV.	DATA	DRAWN BY	CHECKED BY	DATA	DRAWN BY	CHECKED BY	REV	DATE	DESCRIPTION	BY	REV	DATE	DESCRIPTION	BY
DESIGN				BASE			TELEPHONE										
STAKING				TOPOGRAPHY			ELECTRIC										
ASBULT				PROFILE			CABLE TV										
CONTRACTOR				SANITARY SEWER			DESIGN										
INSPECTOR				STORM SEWER			QUANTITIES										
CONSTRUCTION RECORD				WATER			MUN. FINAL CHK.										
				GAS													

R&M
R&M Consultants, Inc.
9101 Vanguard Drive
Anchorage, Alaska 99507
907 522 1707 voice
907 522 3404 fax
www.rmconsult.com

SEAL



PROJECT MANAGEMENT AND
ENGINEERING DIVISION

12-40
EKLUTNA RIVER BRIDGE REPLACEMENT AT OLD GLENN HWY
THUNDERBIRD DRIVE TO EKLUTNA LAKE ROAD

DEMOLITION PLAN

STA 18+00 TO EOP

SCALE H: 1:20 DATE 6/6/14 GRID NW1965 SHEET 9 of 44
V: 1:10 ACCT. NO.